





Town of Pelham


Proposed Zoning
Districts & Utility
Systems Map


- 


 Catch Basins
- 


 Drain Manholes
- 


 Stormwater Outfalls
- 


 Culverts
- 


 Active
- 


 Missing
- 


 Abandoned
- 


 Private
- 


 Town of Amherst
- 


 Active
- 


 Missing
- 


 Abandoned
- 


 Main Line Gate
- 


 Sprinkler Gate
- 


 Blowoff
- 


 Abandoned Gate
- 


 Meter Pit
- 


 Monitoring Well
- 


 Water Supply Well
- 


 Private Well
- 


 Other Well
- 

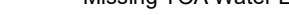
 Sediment Station
- 

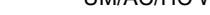
 Surface Water Test Location
- 


 Gas Well
- 

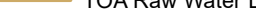
 Fire Hydrants
- 


 TOA Water Line
- 


 Missing TOA Water Ln
- 


 UM/AC/HC Water Ln
- 


 Hydrant Line
- 


 TOA Raw Water Ln
- 

 TOA Service Line
- 

 Private or Other Lines
- 

 Water Service Lines
- 

Proposed_Zone
Village Center Mixed Use
- 

 Village Center Neighborhood
- 

 Village Center Rural Edge

